

LEGEND:

ADJACENT MAPS

HYDRANT

CATCH BASIN

MANHOLE

SEWER LINE

WATER LINE

STORM DRAIN

FORCE MAIN

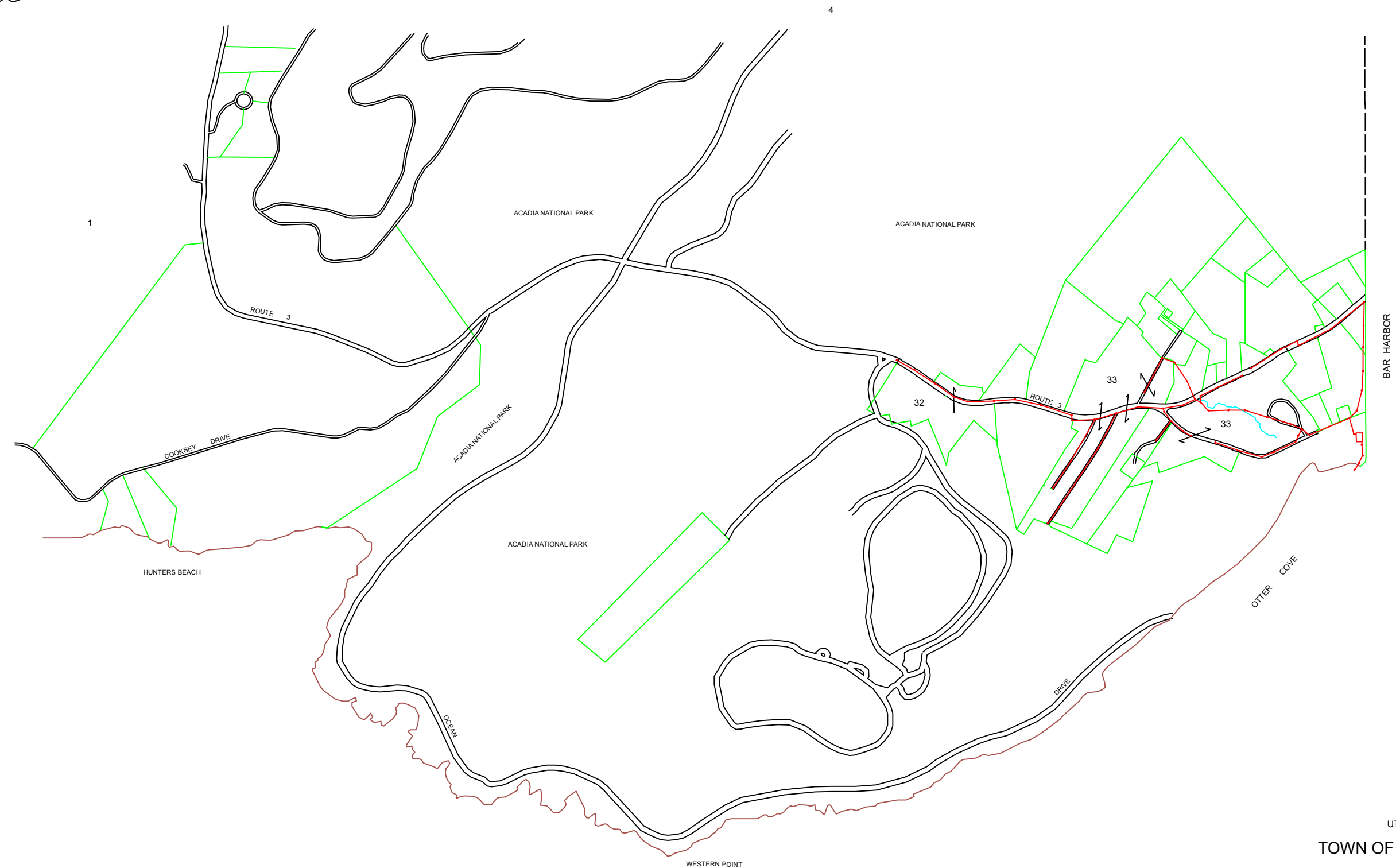

1



UTILITIES PLAN  
TOWN OF MOUNT DESERT  
HANCOCK COUNTY, MAINE  
PREPARED BY  
CIVIL ENGINEERING SERVICES BREWER, MAINE



Utility locations shown are approximate only and are for reference as to the existence of specific utilities in an area. Not to be used for construction or design.


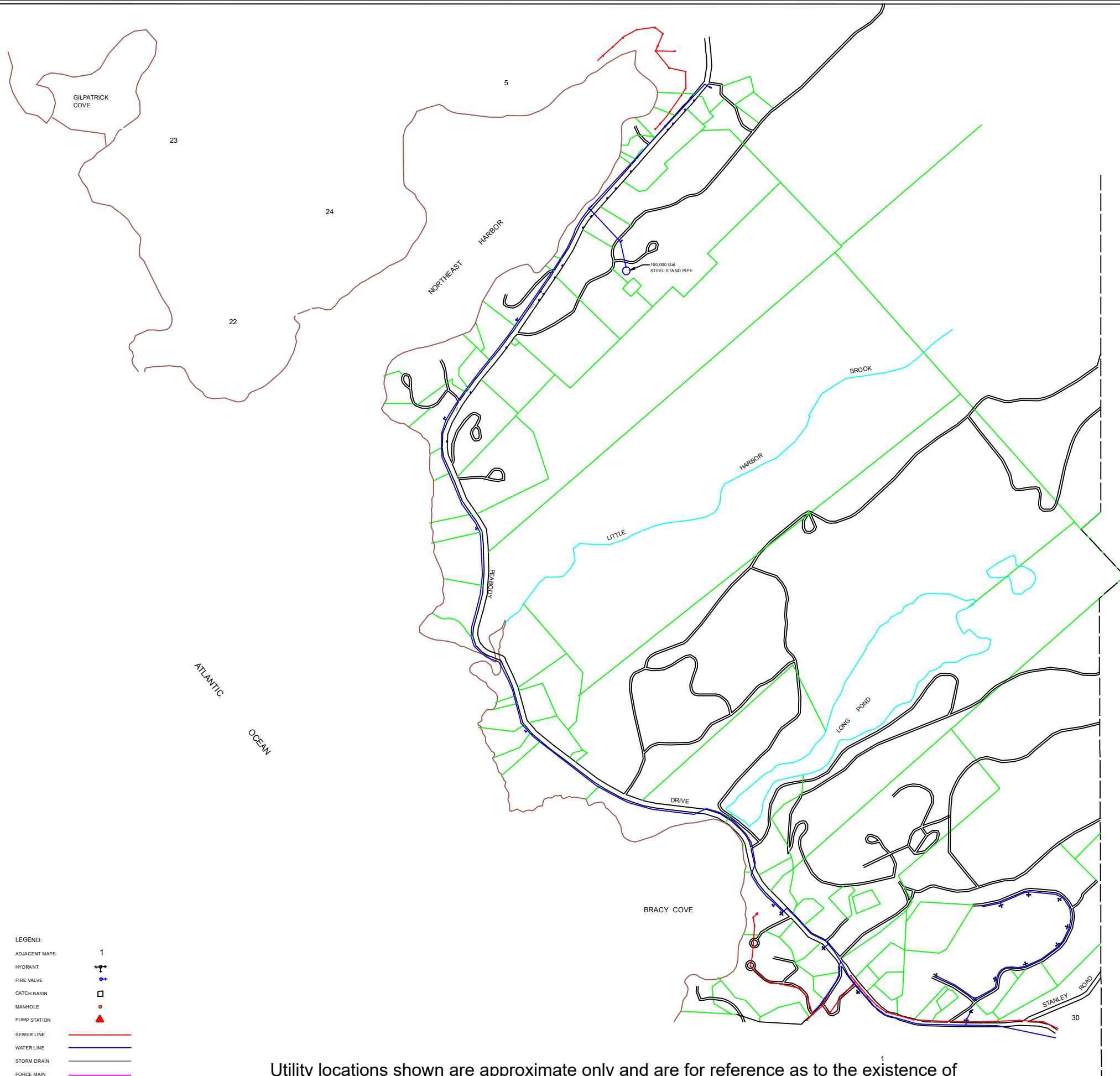


- LEGEND:
- ADJACENT MAPS 1
  - HYDRANT
  - CATCH BASIN
  - MANHOLE
  - SEWER LINE
  - WATER LINE
  - STORM DRAIN
  - FORCE MAIN

Utility locations shown are approximate only and are for reference as to the existence of specific utilities in an area. Not to be used for construction or design.

UTILITIES PLAN  
**TOWN OF MOUNT DESERT**  
HANCOCK COUNTY, MAINE  
PREPARED BY  
CIVIL ENGINEERING SERVICES BREWER, MAINE

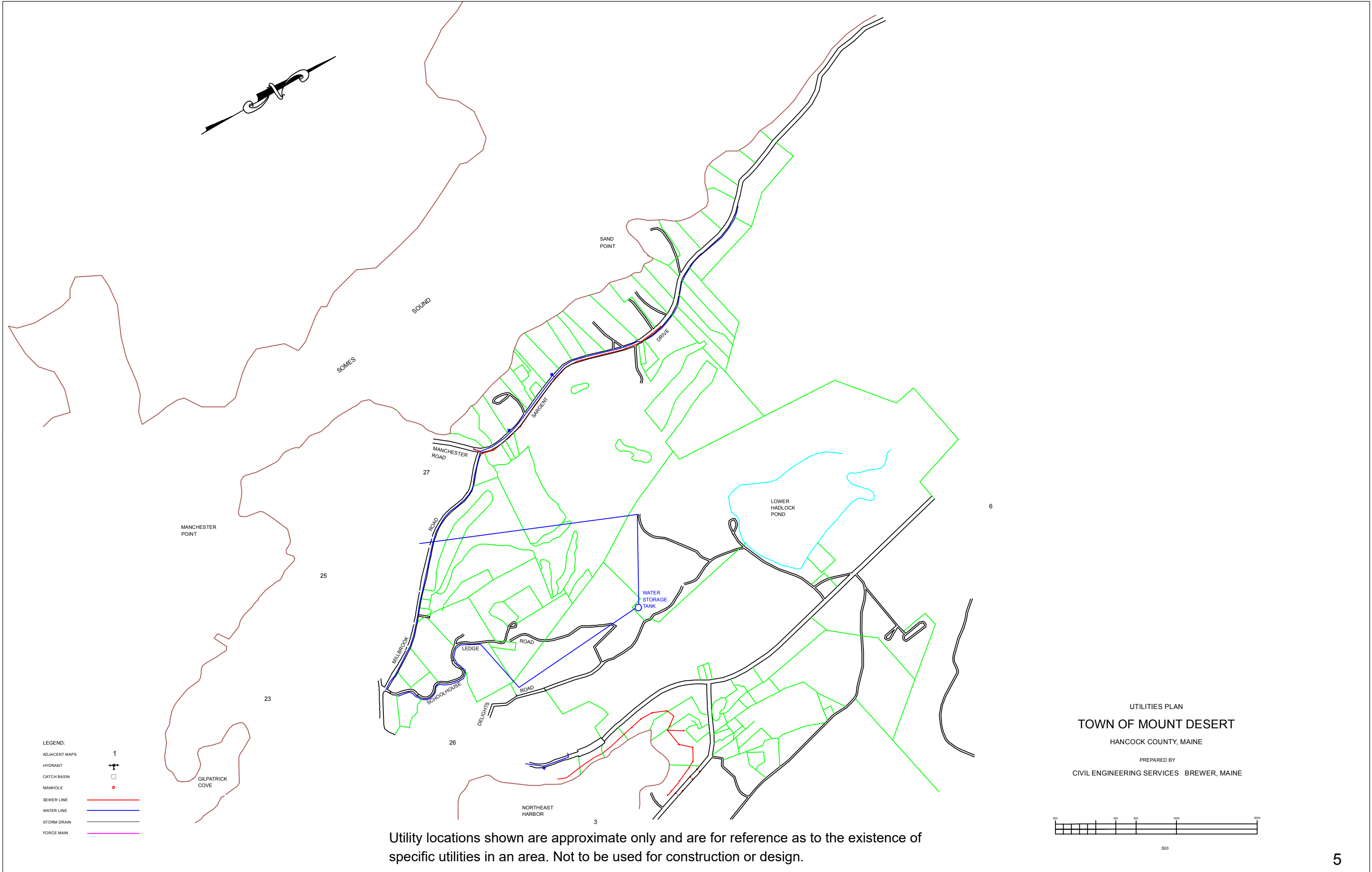
0 500 1000 2000



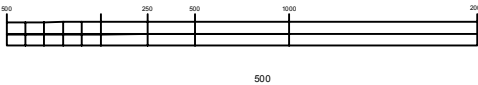
- LEGEND:
- ADJACENT MAPS 1
  - HYDRANT
  - FIRE VALVE
  - CATCH BASIN
  - MANHOLE
  - PUMP STATION
  - SEWER LINE
  - WATER LINE
  - STORM DRAIN
  - FORCE MAIN

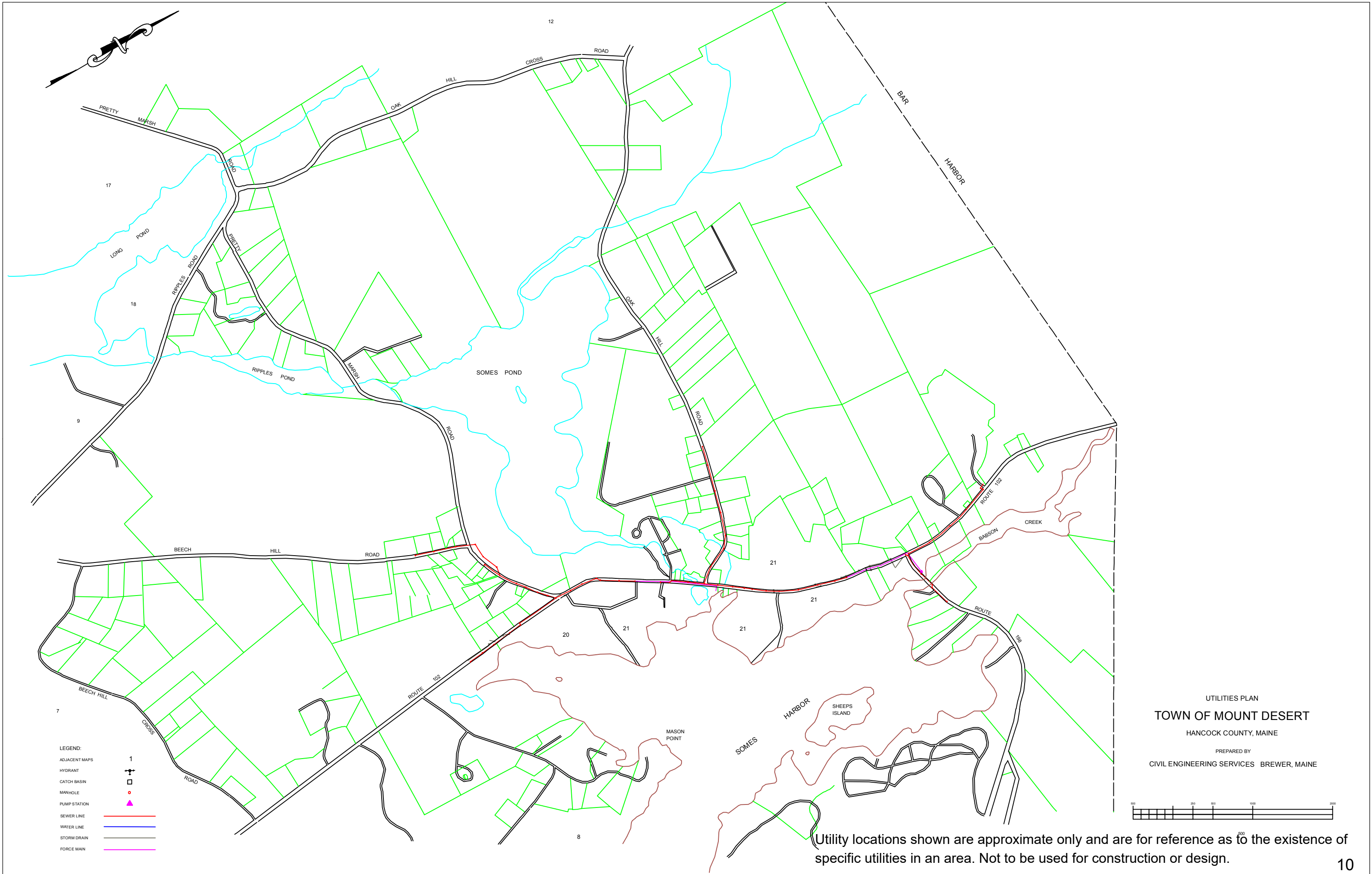
UTILITIES PLAN  
**TOWN OF MOUNT DESERT**  
 HANCOCK COUNTY, MAINE  
 PREPARED BY  
 CIVIL ENGINEERING SERVICES BREWER, MAINE

Utility locations shown are approximate only and are for reference as to the existence of specific utilities in an area. Not to be used for construction or design.




UTILITIES PLAN  
**TOWN OF MOUNT DESERT**  
HANCOCK COUNTY, MAINE  
PREPARED BY  
CIVIL ENGINEERING SERVICES BREWER, MAINE

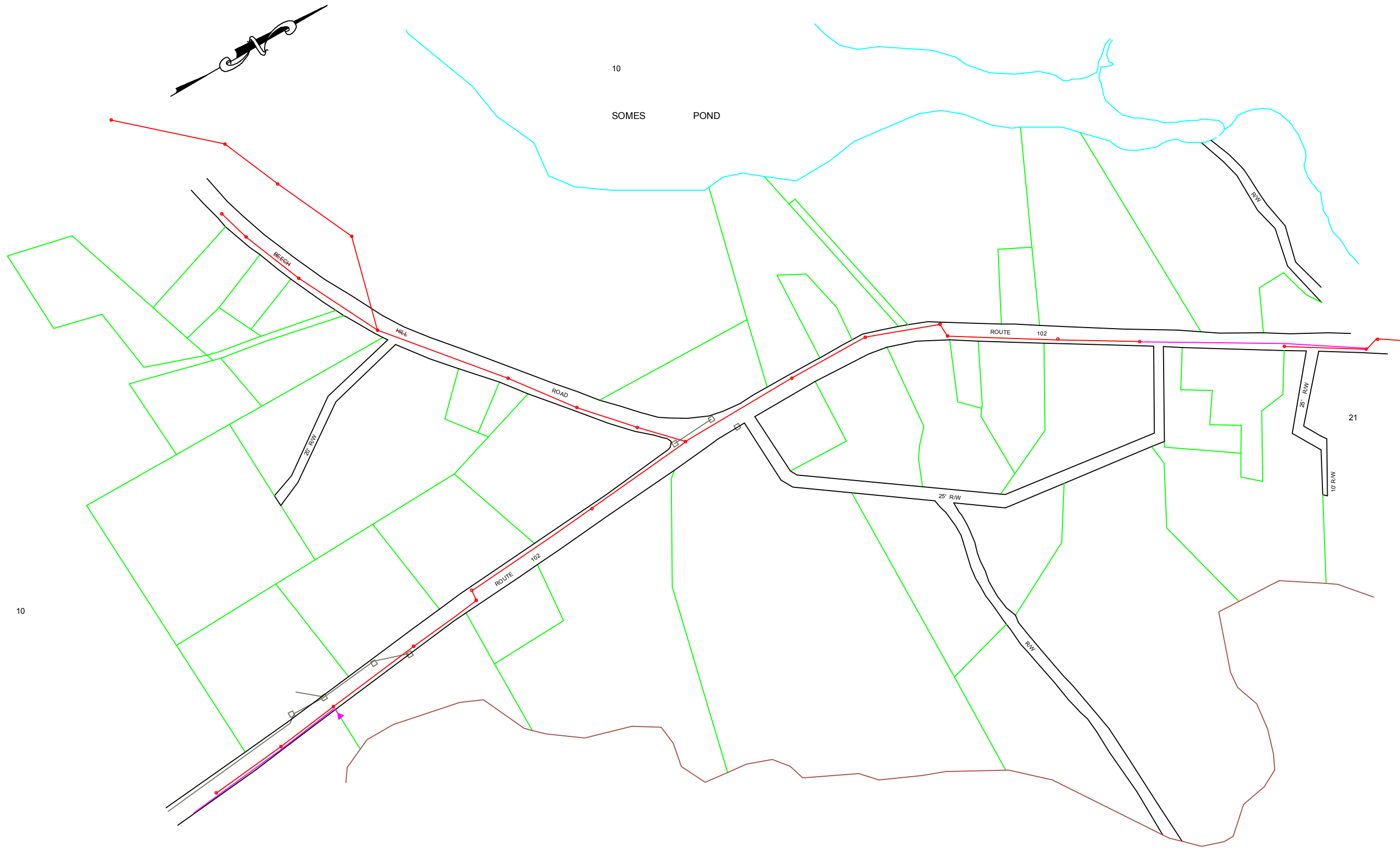




UTILITIES PLAN  
TOWN OF MOUNT DESERT  
HANCOCK COUNTY, MAINE  
PREPARED BY  
CIVIL ENGINEERING SERVICES BREWER, MAINE



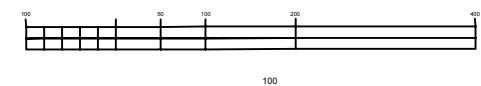
Utility locations shown are approximate only and are for reference as to the existence of specific utilities in an area. Not to be used for construction or design.



- LEGEND:
- ADJACENT MAPS 1
  - HYDRANT
  - CATCH BASIN
  - MANHOLE
  - PUMP STATION
  - SEWER LINE
  - WATER LINE
  - STORM DRAIN
  - FORCE MAIN

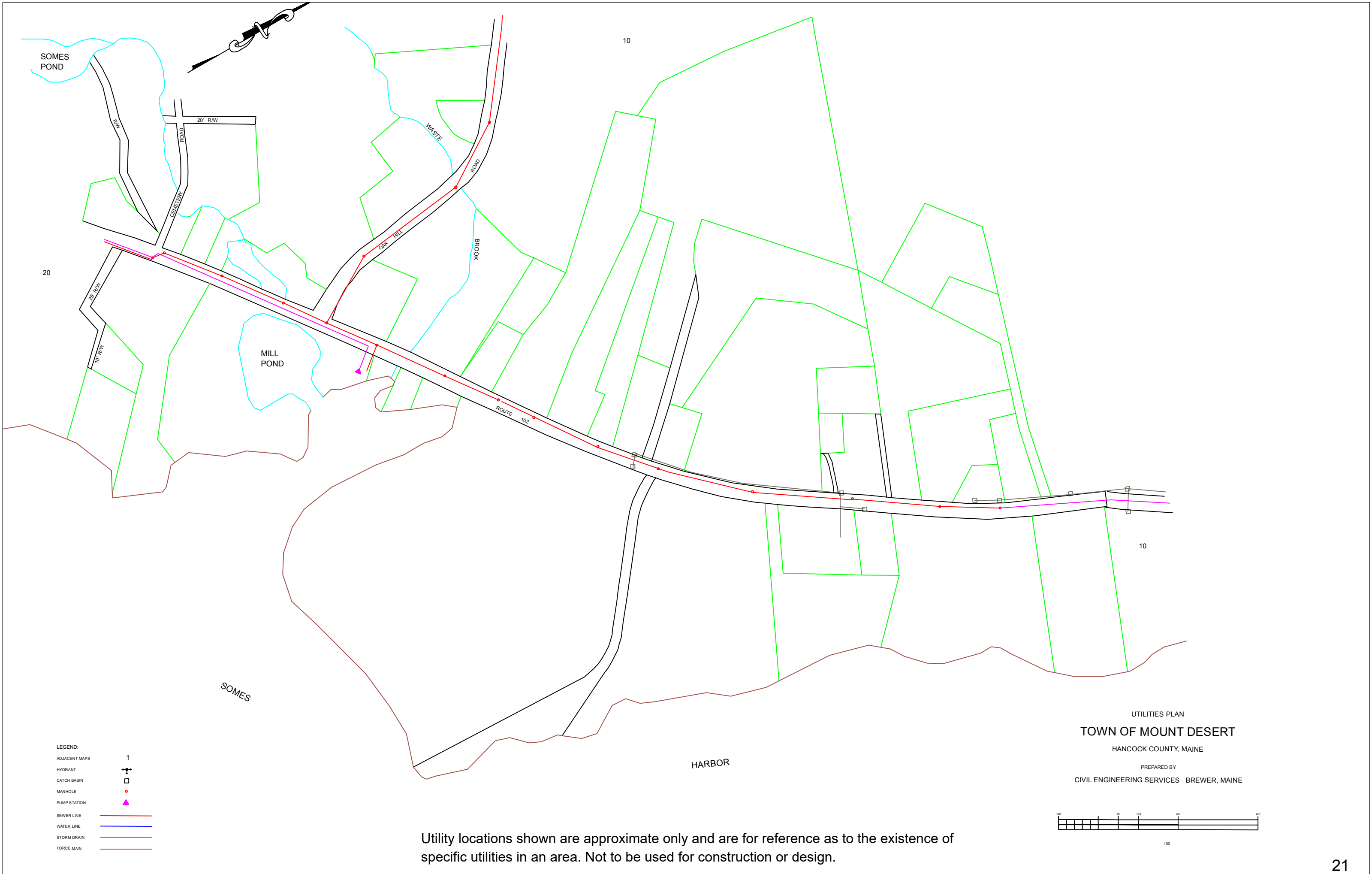
UTILITIES PLAN  
TOWN OF MOUNT DESERT  
HANCOCK COUNTY, MAINE

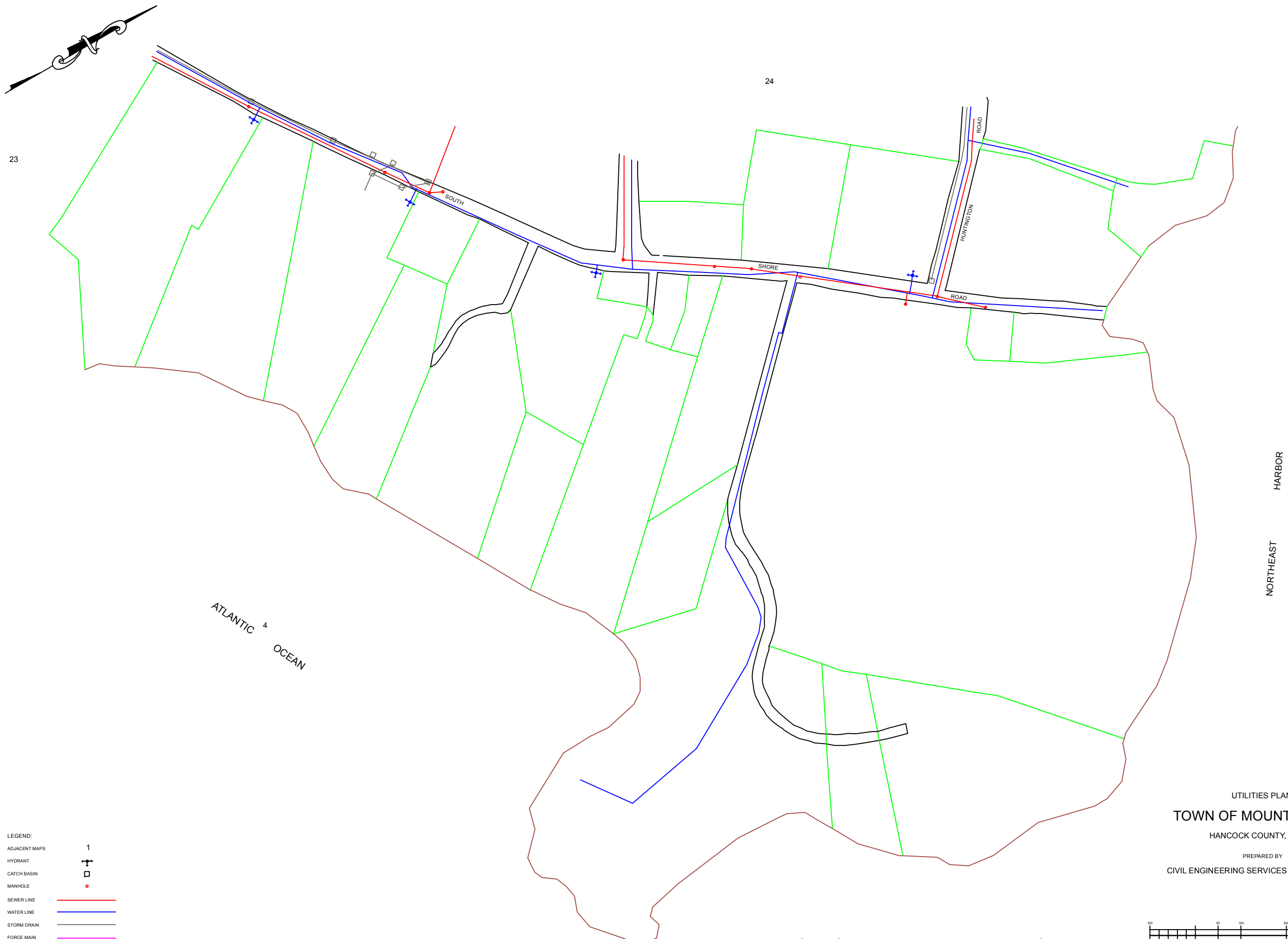
PREPARED BY  
CIVIL ENGINEERING SERVICES BREWER, MAINE



Utility locations shown are approximate only and are for reference as to the existence of specific utilities in an area. Not to be used for construction or design.







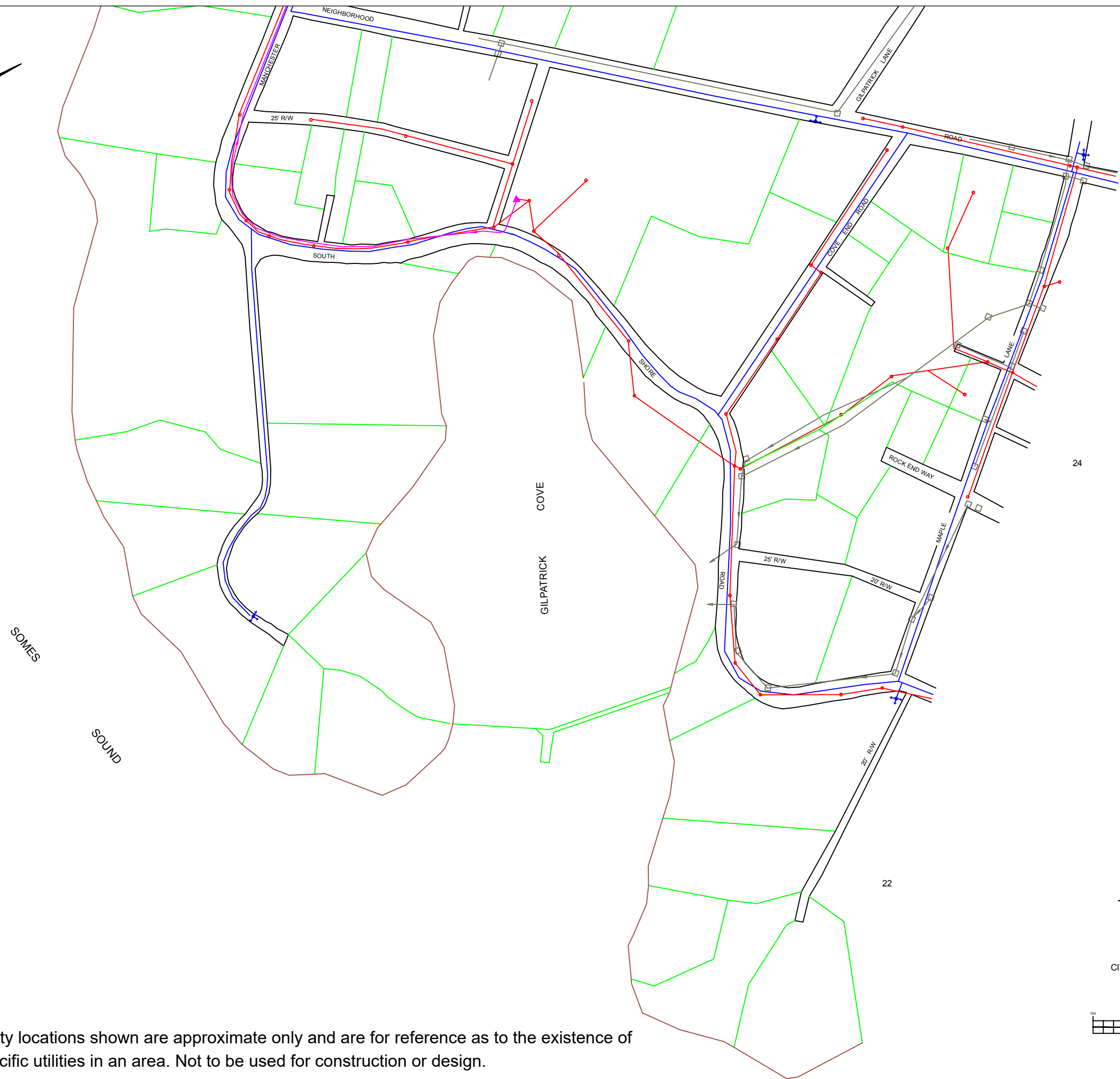

- LEGEND:
- ADJACENT MAPS 1
  - HYDRANT
  - CATCH BASIN
  - MANHOLE
  - SEWER LINE
  - WATER LINE
  - STORM DRAIN
  - FORCE MAIN

UTILITIES PLAN  
**TOWN OF MOUNT DESERT**  
 HANCOCK COUNTY, MAINE  
 PREPARED BY  
 CIVIL ENGINEERING SERVICES BREWER, MAINE

100 200 300 400  
 100

Utility locations shown are approximate only and are for reference as to the existence of specific utilities in an area. Not to be used for construction or design.



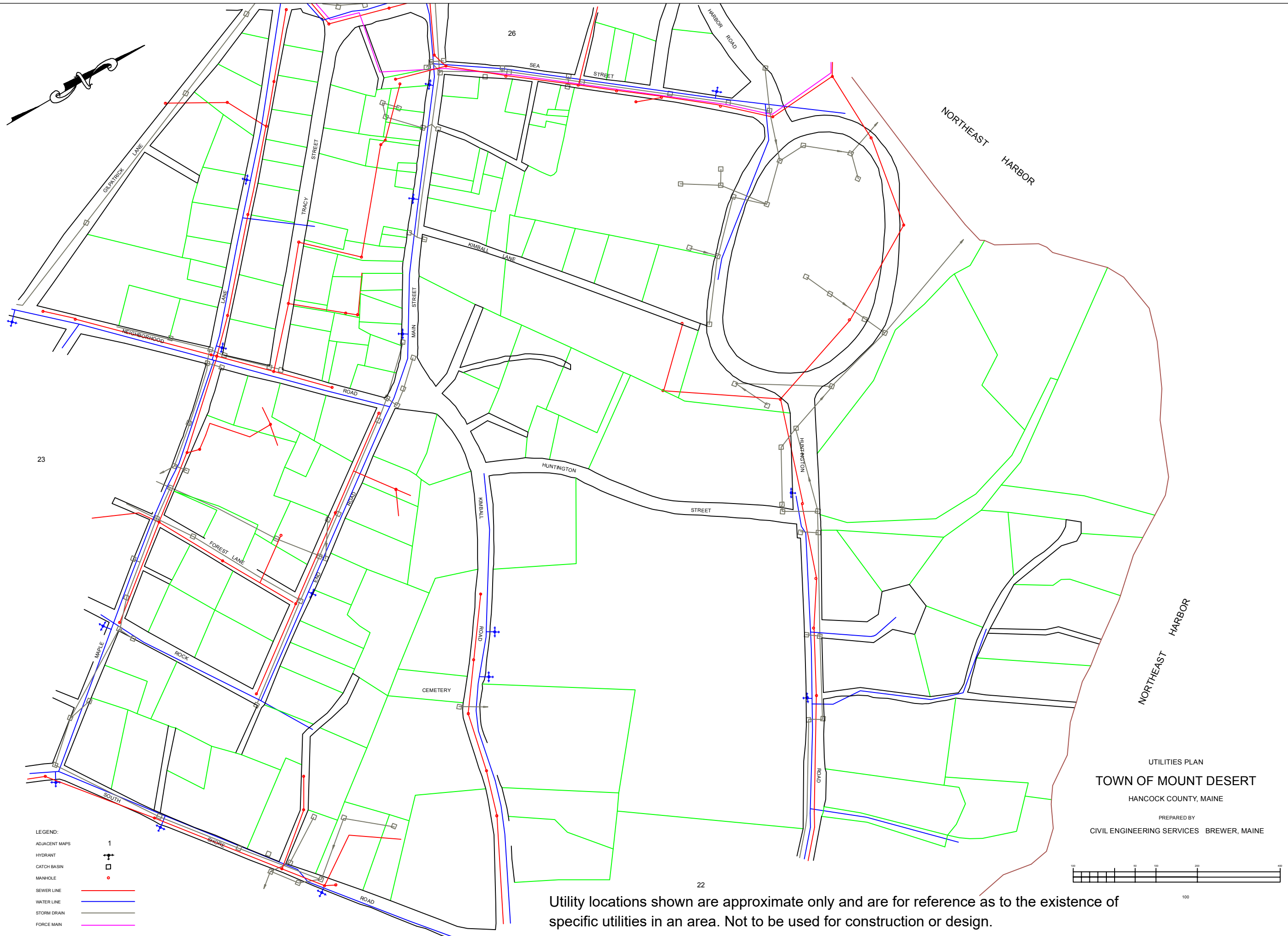


- LEGEND:
- ADJACENT MAPS 1
  - HYDRANT
  - CATCH BASIN
  - MANHOLE
  - PUMP STATION
  - SEWER LINE
  - WATER LINE
  - STORM DRAIN
  - FORCE MAIN

Utility locations shown are approximate only and are for reference as to the existence of specific utilities in an area. Not to be used for construction or design.

UTILITIES PLAN  
**TOWN OF MOUNT DESERT**  
HANCOCK COUNTY, MAINE  
PREPARED BY  
CIVIL ENGINEERING SERVICES BREWER, MAINE

100 50 100 200 400  
100



LEGEND:

- ADJACENT MAPS
- HYDRANT
- CATCH BASIN
- MANHOLE
- SEWER LINE
- WATER LINE
- STORM DRAIN
- FORCE MAIN

UTILITIES PLAN  
**TOWN OF MOUNT DESERT**  
 HANCOCK COUNTY, MAINE  
 PREPARED BY  
 CIVIL ENGINEERING SERVICES BREWER, MAINE

Utility locations shown are approximate only and are for reference as to the existence of specific utilities in an area. Not to be used for construction or design.


SOMES  
SOUND

- LEGEND:
- ADJACENT MAPS
  - HYDRANT
  - CATCH BASIN
  - MANHOLE
  - SEWER LINE
  - WATER LINE
  - STORM DRAIN
  - FORCE MAIN



Utility locations shown are approximate only and are for reference as to the existence of specific utilities in an area. Not to be used for construction or design.

UTILITIES PLAN  
TOWN OF MOUNT DESERT  
HANCOCK COUNTY, MAINE  
PREPARED BY  
CIVIL ENGINEERING SERVICES BREWER, MAINE



- LEGEND:
- ADJACENT MAPS
  - HYDRANT
  - CATCH BASIN
  - MANHOLE
  - PUMP STATION
  - COMBINED SEWER
  - STORM DRAIN MH
  - SEWER LINE
  - WATER LINE
  - STORM DRAIN
  - FORCE MAIN



25

5

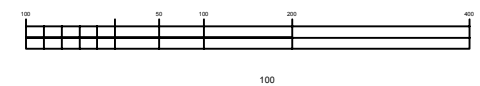
5

5

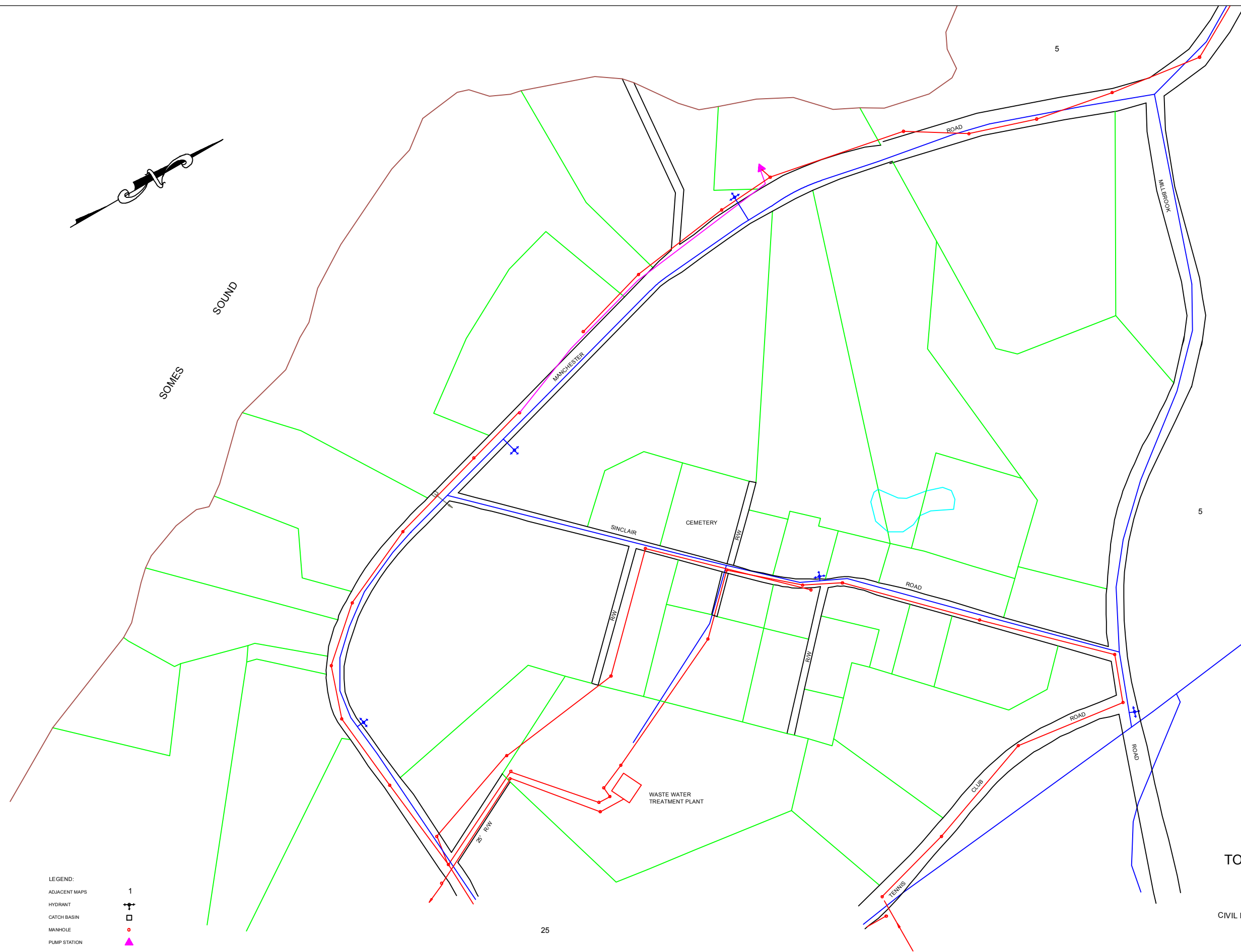
24

24

UTILITIES PLAN  
TOWN OF MOUNT DESERT  
HANCOCK COUNTY, MAINE  
PREPARED BY  
CIVIL ENGINEERING SERVICES BREWER, MAINE



Utility locations shown are approximate only and are for reference as to the existence of specific utilities in an area. Not to be used for construction or design.



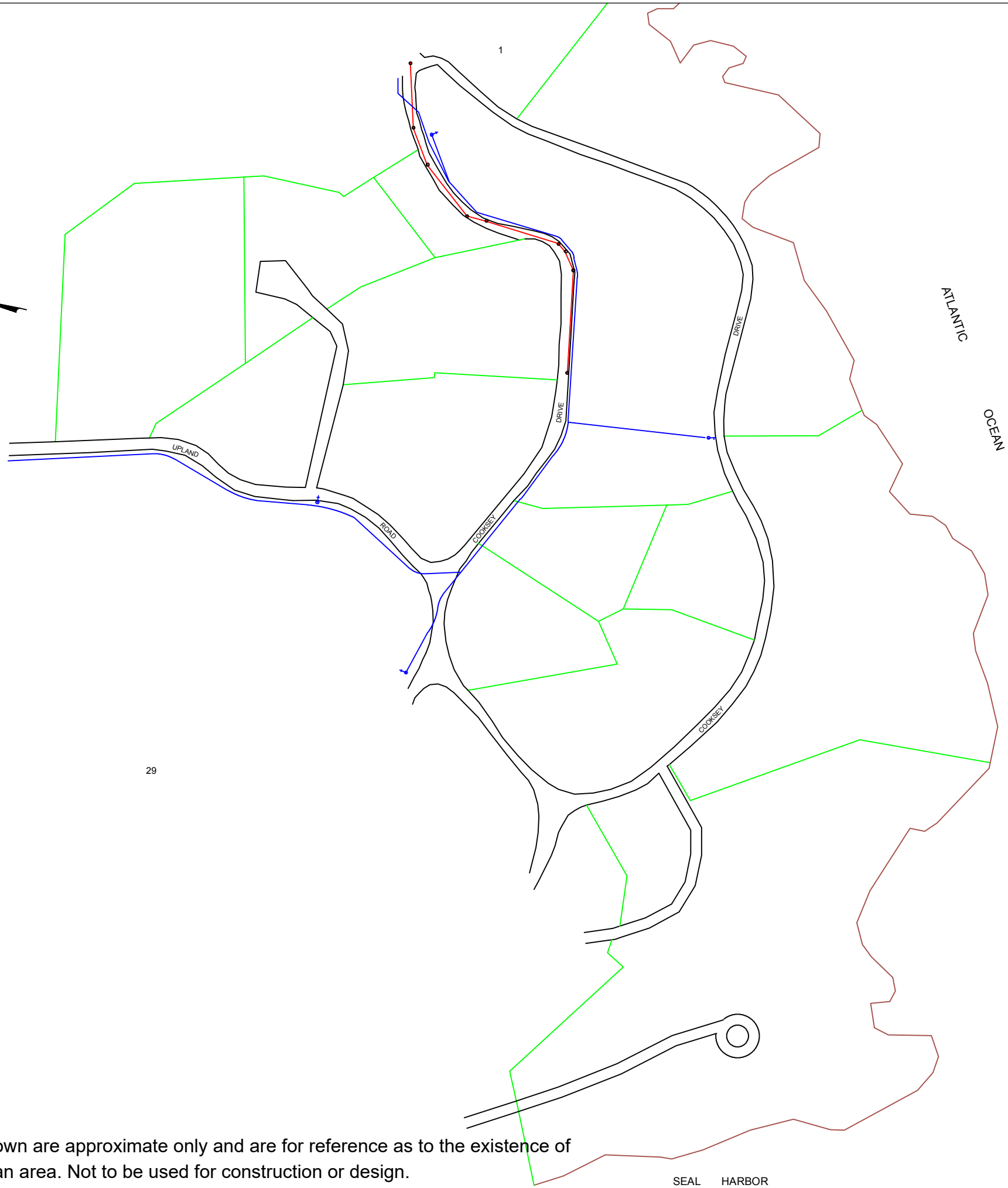
LEGEND:

- ADJACENT MAPS 1
- HYDRANT
- CATCH BASIN
- MANHOLE
- PUMP STATION
- SEWER LINE
- WATER LINE
- STORM DRAIN
- FORCE MAIN

UTILITIES PLAN  
**TOWN OF MOUNT DESERT**  
 HANCOCK COUNTY, MAINE  
 PREPARED BY  
 CIVIL ENGINEERING SERVICES BREWER, MAINE

Utility locations shown are approximate only and are for reference as to the existence of specific utilities in an area. Not to be used for construction or design.

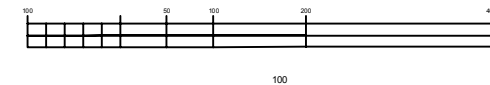


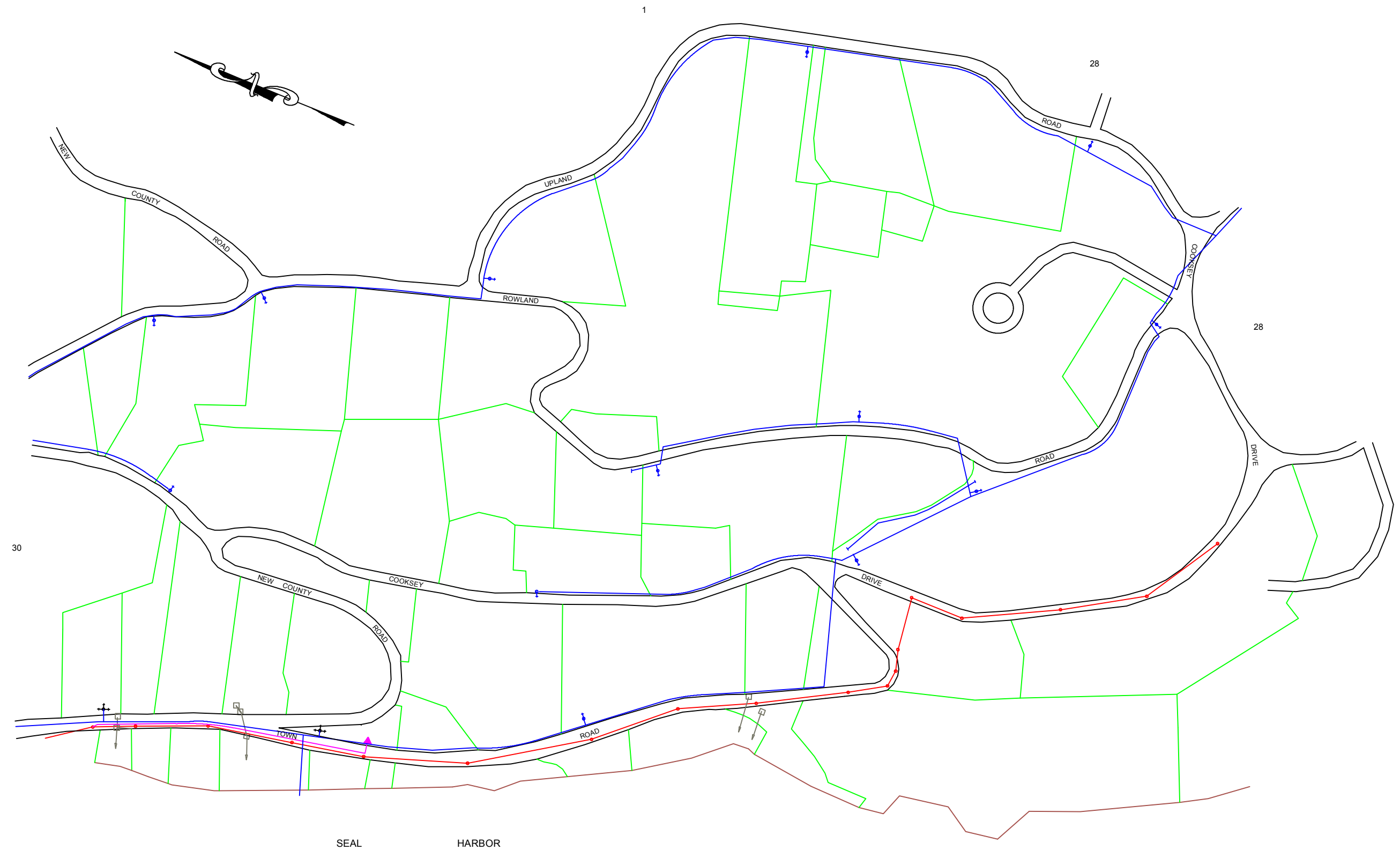


- LEGEND:
- ADJACENT MAPS: 1
  - HYDRANT: [Symbol]
  - FIRE VALVE: [Symbol]
  - CATCH BASIN: [Symbol]
  - MANHOLE: [Symbol]
  - SEWER LINE: [Red line]
  - WATER LINE: [Blue line]
  - STORM DRAIN: [Grey line]
  - FORCE MAIN: [Pink line]

Utility locations shown are approximate only and are for reference as to the existence of specific utilities in an area. Not to be used for construction or design.

UTILITIES PLAN  
**TOWN OF MOUNT DESERT**  
HANCOCK COUNTY, MAINE  
PREPARED BY  
CIVIL ENGINEERING SERVICES BREWER, MAINE

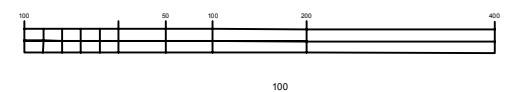




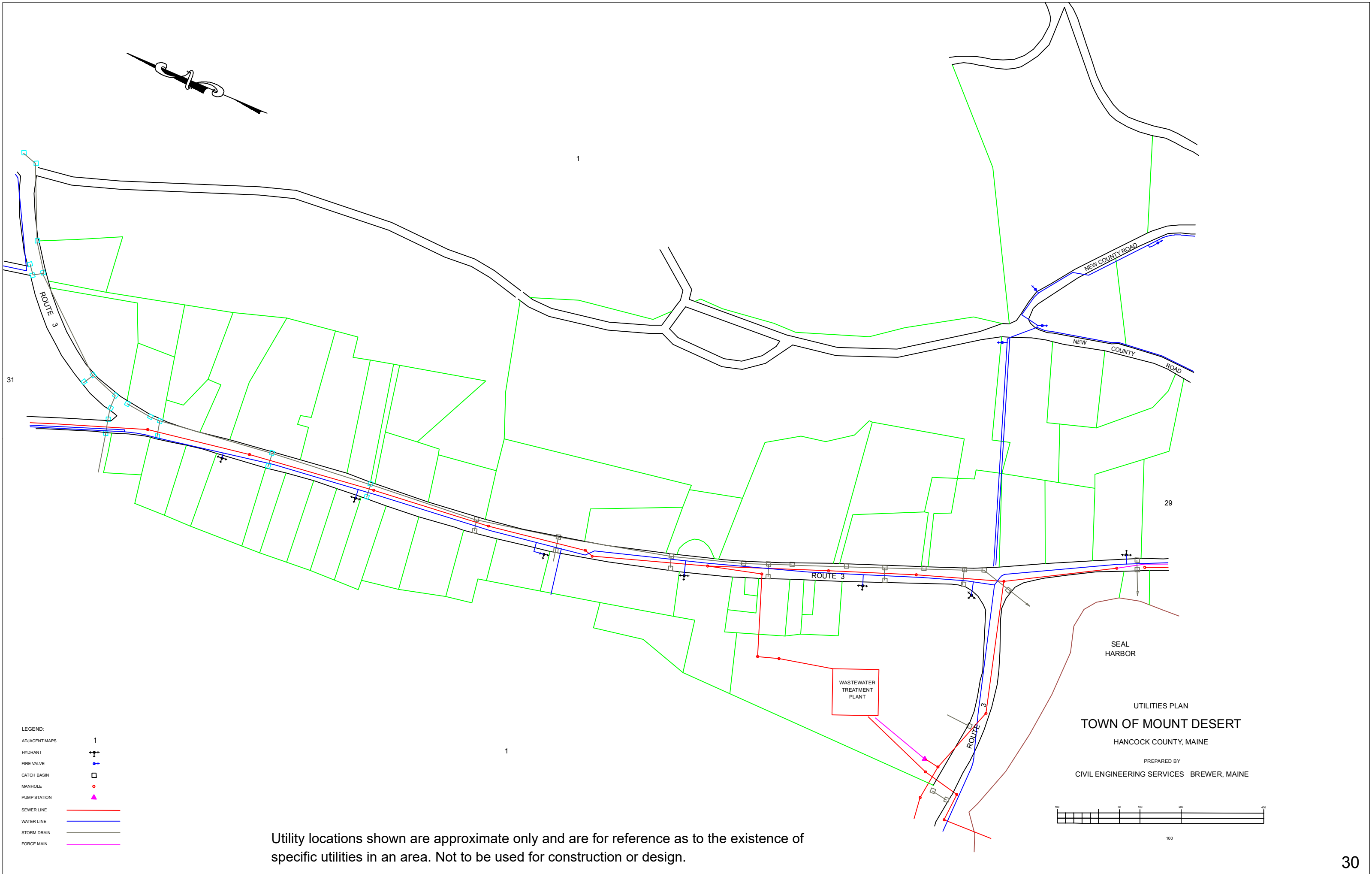
- LEGEND:
- ADJACENT MAPS 1
  - HYDRANT
  - HYDRANT
  - CATCH BASIN
  - MANHOLE
  - PUMP STATION
  - SEWER LINE
  - WATER LINE
  - STORM DRAIN
  - FORCE MAIN

Utility locations shown are approximate only and are for reference as to the existence of specific utilities in an area. Not to be used for construction or design.

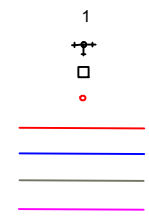
UTILITIES PLAN  
**TOWN OF MOUNT DESERT**  
 HANCOCK COUNTY, MAINE  
 PREPARED BY  
 CIVIL ENGINEERING SERVICES BREWER, MAINE







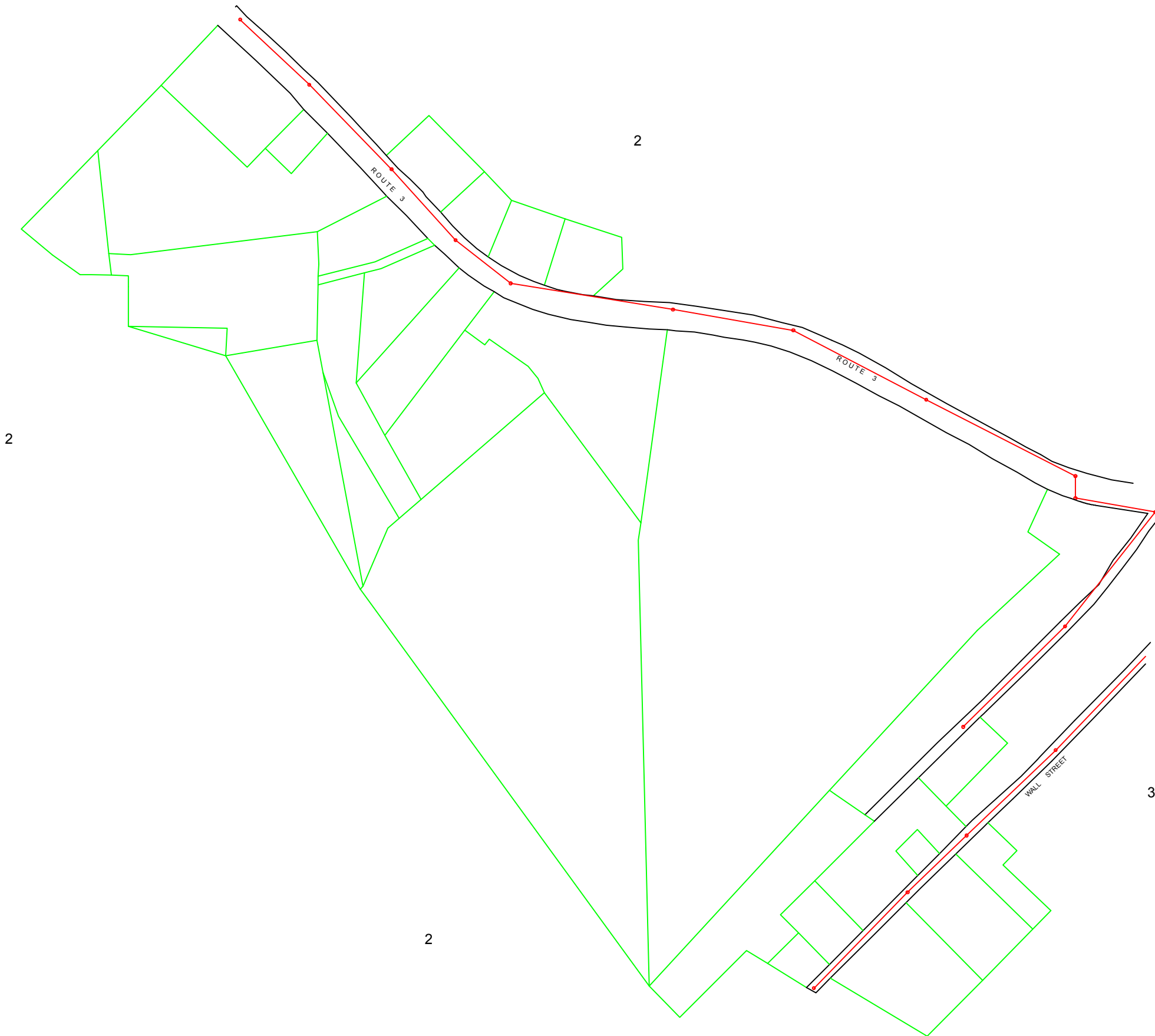

LEGEND:  
ADJACENT MAPS  
HYDRANT  
CATCH BASIN  
MANHOLE  
SEWER LINE  
WATER LINE  
STORM DRAIN  
FORCE MAIN



UTILITIES PLAN  
**TOWN OF MOUNT DESERT**  
HANCOCK COUNTY, MAINE  
PREPARED BY  
CIVIL ENGINEERING SERVICES BREWER, MAINE

100 200 300 400  
100

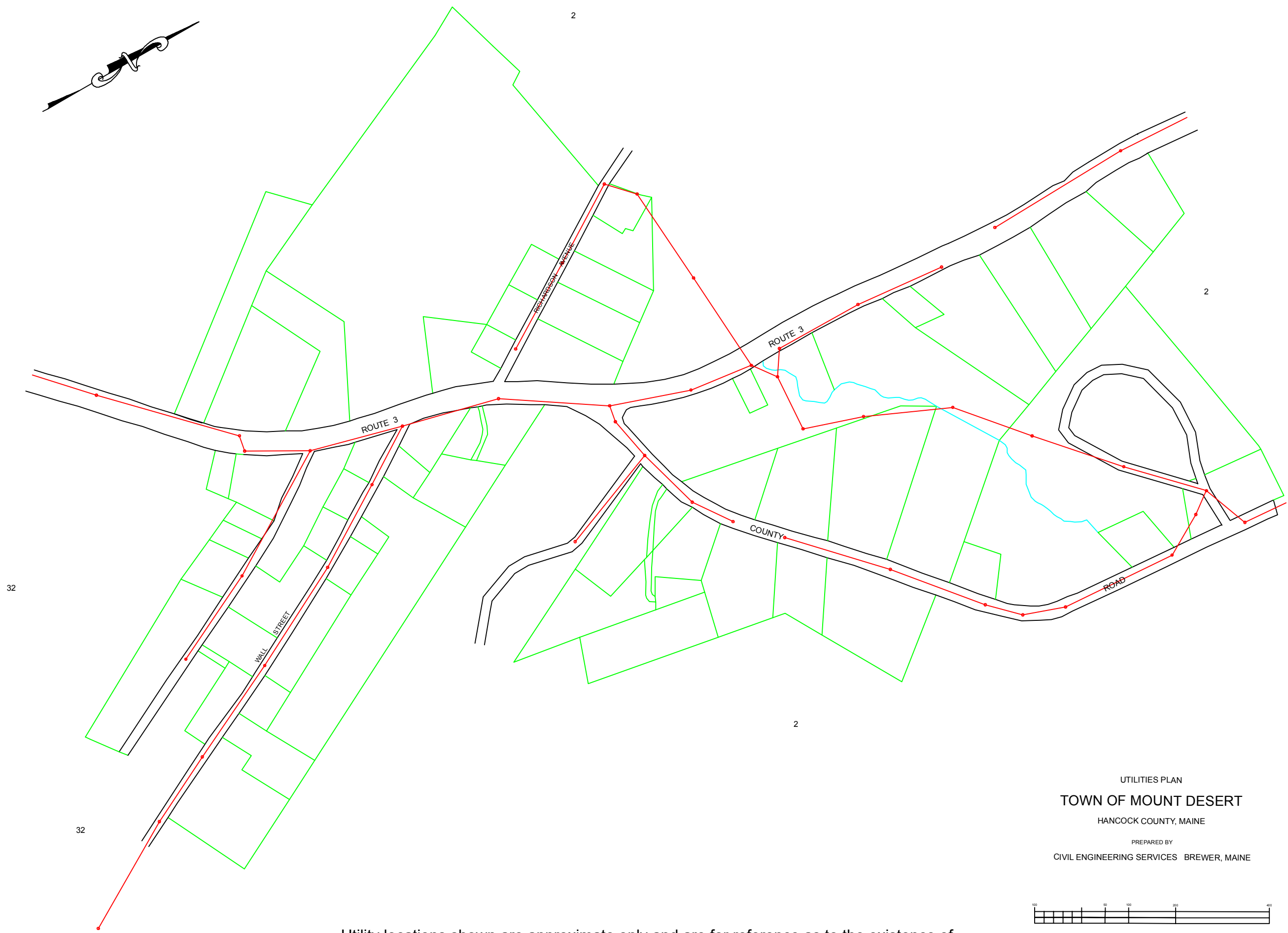
Utility locations shown are approximate only and are for reference as to the existence of specific utilities in an area. Not to be used for construction or design.



- LEGEND:
- ADJACENT MAPS 1
  - HYDRANT
  - CATCH BASIN
  - MANHOLE
  - SEWER LINE
  - WATER LINE
  - STORM DRAIN
  - FORCE MAIN

UTILITIES PLAN  
TOWN OF MOUNT DESERT  
HANCOCK COUNTY, MAINE  
PREPARED BY  
CIVIL ENGINEERING SERVICES BREWER, MAINE

Utility locations shown are approximate only and are for reference as to the existence of specific utilities in an area. Not to be used for construction or design.



- LEGEND:
- ADJACENT MAPS 1
  - HYDRANT
  - CATCH BASIN
  - MANHOLE
  - SEWER LINE
  - WATER LINE
  - STORM DRAIN
  - FORCE MAIN

UTILITIES PLAN  
**TOWN OF MOUNT DESERT**  
 HANCOCK COUNTY, MAINE  
 PREPARED BY  
 CIVIL ENGINEERING SERVICES BREWER, MAINE

Utility locations shown are approximate only and are for reference as to the existence of specific utilities in an area. Not to be used for construction or design.